



Welcome to the West Area Planning Committee

- **This planning committee meeting is held in public, but it is not a public meeting.**
- **There will be opportunity for the public to address the committee on each application.**
- **If you wish to speak for or against a planning application, you will need to have either requested it in advance, or fill out and hand in one of the available speaker forms.**
- **Information on meeting protocol and conduct at committee is set out in the Code of Practice.**
- **You can find a copy of the Code of Practice in the committee agenda, just before the first planning application report.**



Appendix 1

12/02141/FUL 43 Donnington Bridge Road



Scale : 1:1250



43 Donnington Bridge Road/corner of Arnold Road



Side of 43 Donnington Bridge Road




Rear of 43 Donnington Bridge Road

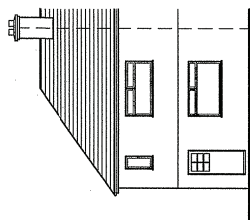


Lean-to conservatory to be removed and flat roof extension to have roof replaced with hipped roof

Single garage to be removed

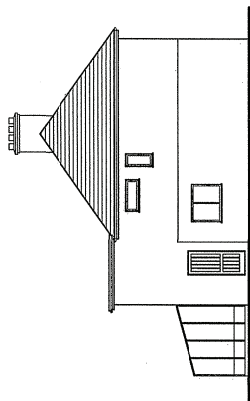


Access off Arnold Road

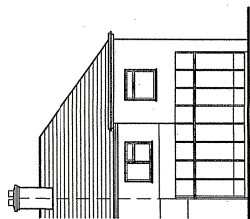


FRONT (North)

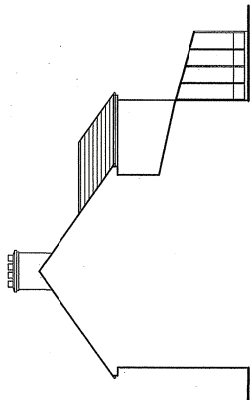
ELEVATIONS 1:100



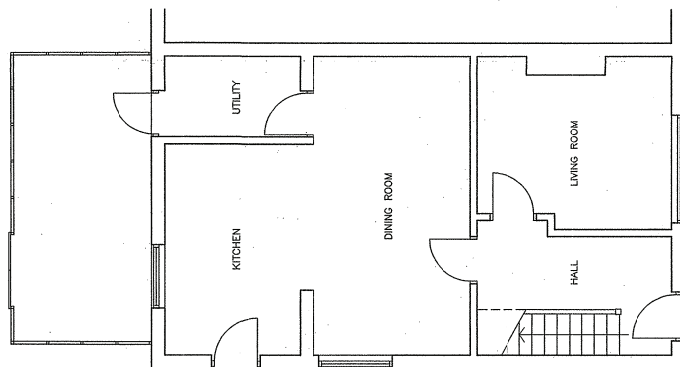
SIDE (East)



REAR (South)

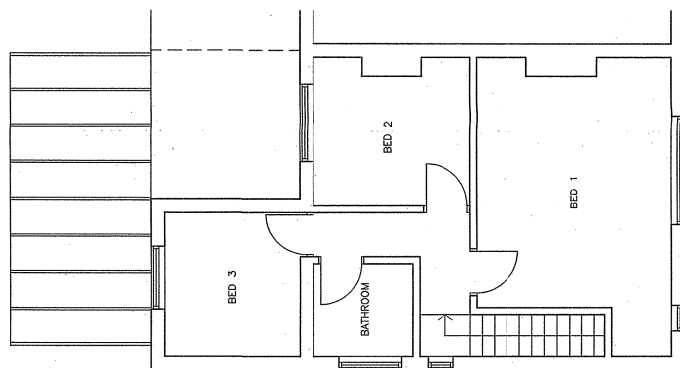


SIDE (West)

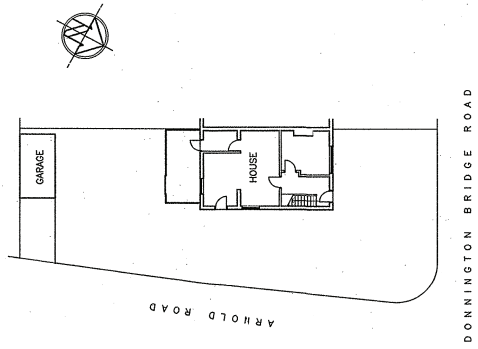


GROUND FLOOR

FLOOR PLANS 1:50

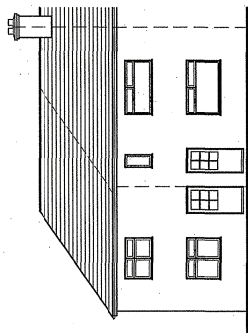


FIRST FLOOR



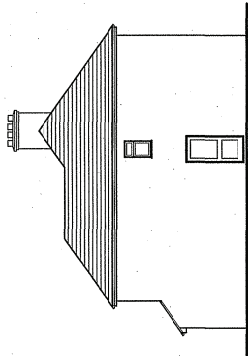
SITE LAYOUT 1:200

Existing plans and elevations

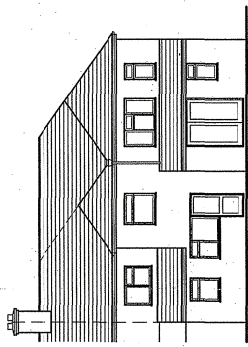


FRONT (North)

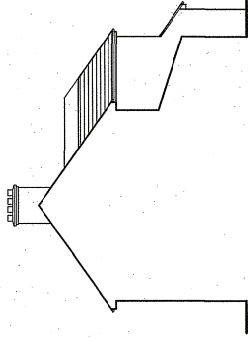
ELEVATIONS 1:100



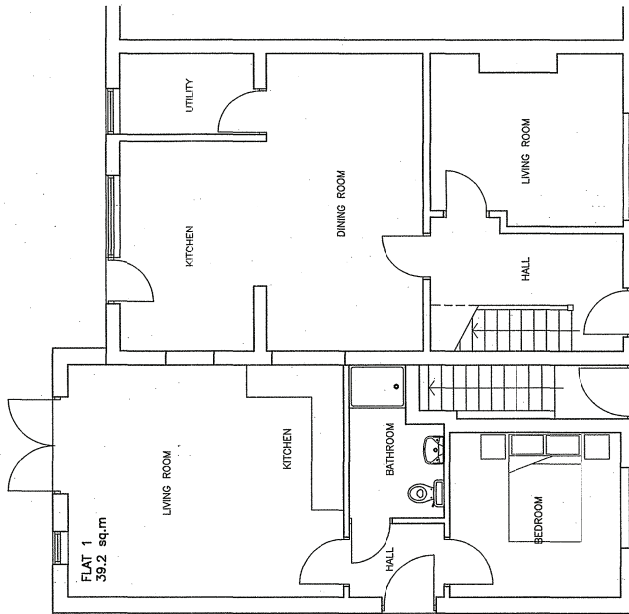
SIDE (East)



REAR (South)

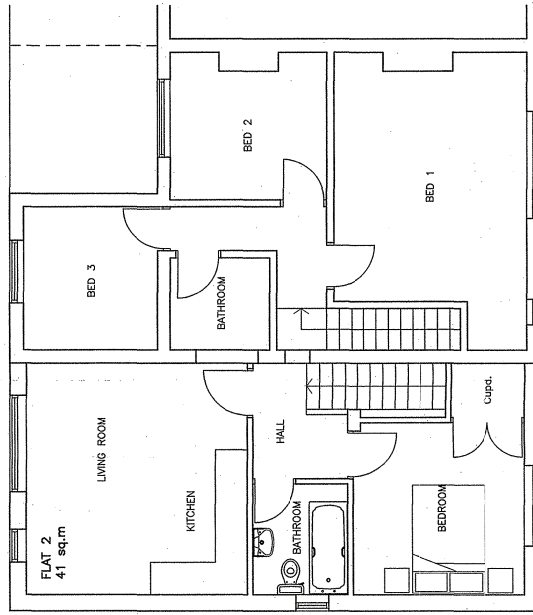


SIDE (West)



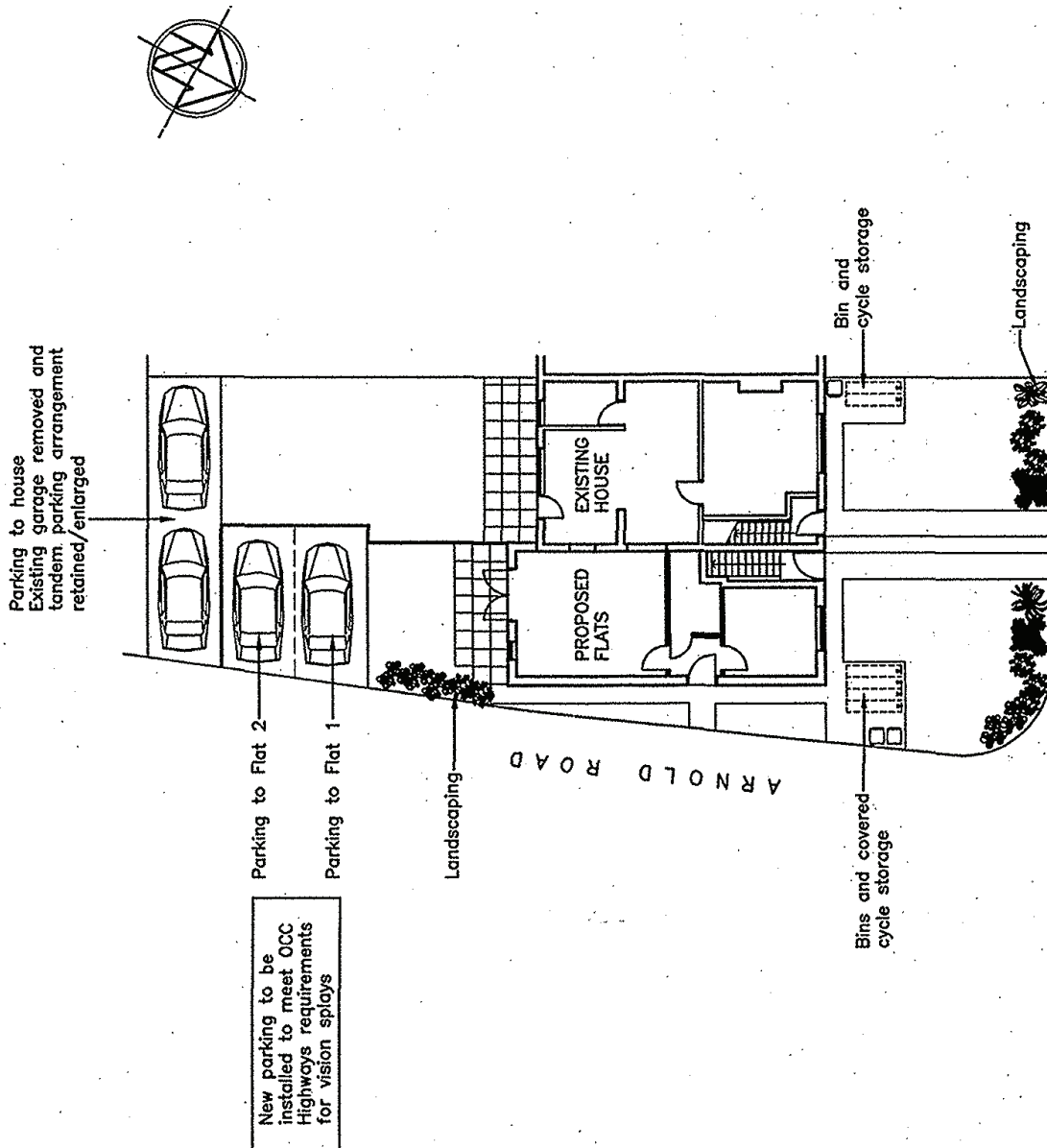
GROUND FLOOR

FLOOR PLANS 1:50



FIRST FLOOR

Proposed plans and elevations



Proposed site layout

DONNINGTON BRIDGE ROAD